

**Site Details:**

Land North of Irlam Station

**Client Ref:** 4500355959  
**Report Ref:** GS-5545542  
**Grid Ref:** 371016, 393554

**Map Name:** County Series

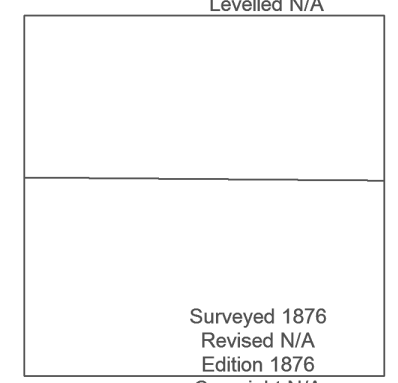
**Map date:** 1876

**Scale:** 1:2,500

**Printed at:** 1:2,500



Surveyed 1876  
 Revised 1876  
 Edition N/A  
 Copyright N/A  
 Levelled N/A



Surveyed 1876  
 Revised N/A  
 Edition 1876  
 Copyright N/A  
 Levelled N/A

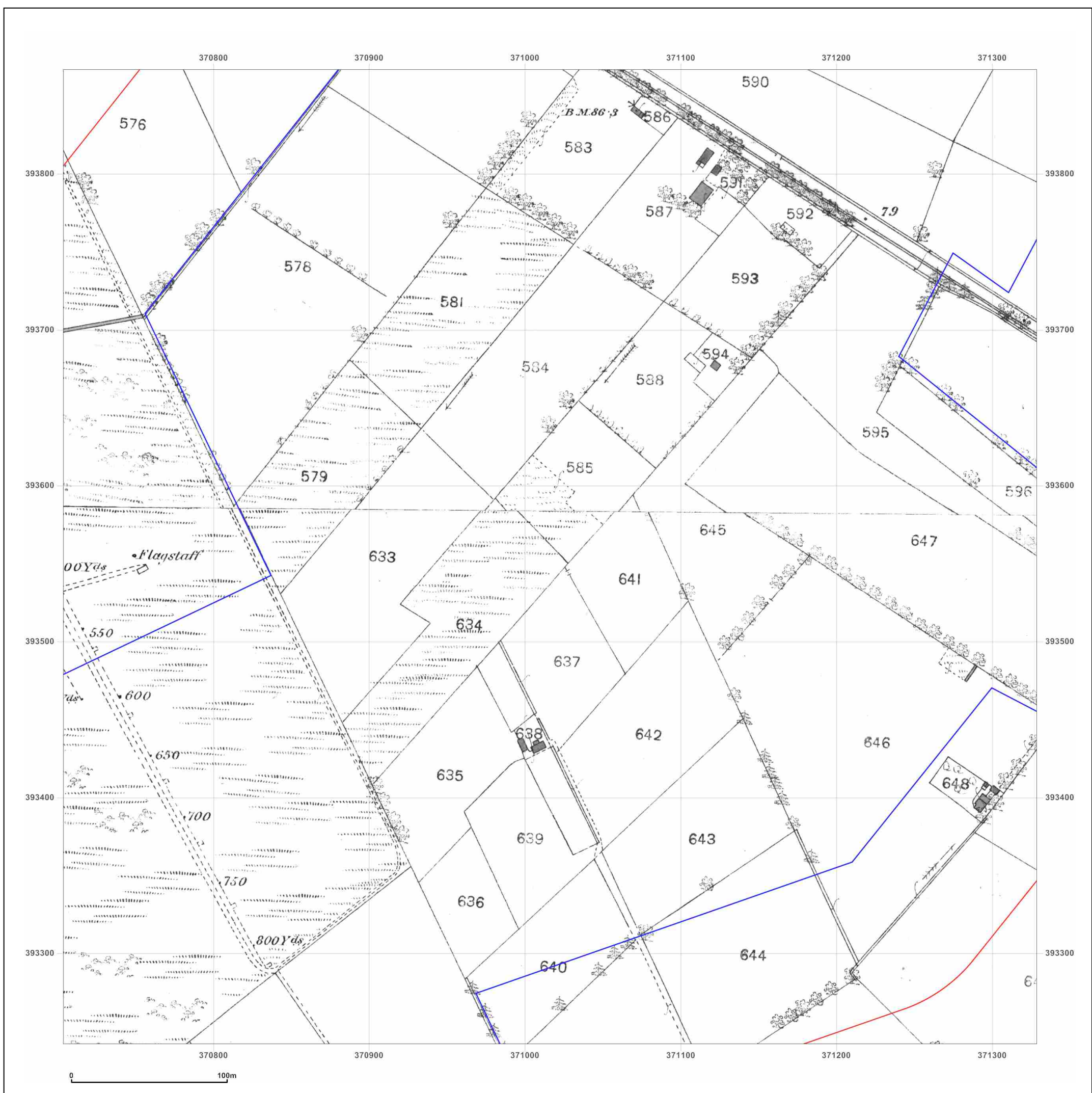


Produced by  
 Groundsure Insights  
 T: 08444 159000  
 E: [info@groundsure.com](mailto:info@groundsure.com)  
 W: [www.groundsure.com](http://www.groundsure.com)

© Crown copyright and database rights 2018 Ordnance Survey 100035207

Production date: 19 October 2018

Map legend available at:  
[www.groundsure.com/sites/default/files/groundsure\\_legend.pdf](http://www.groundsure.com/sites/default/files/groundsure_legend.pdf)



**Site Details:**

Land North of Irlam Station

**Client Ref:** 4500355959  
**Report Ref:** GS-5545542  
**Grid Ref:** 371016, 393554

**Map Name:** County Series

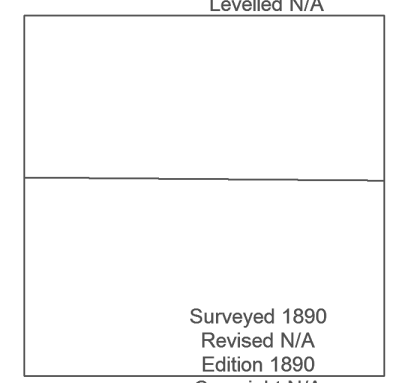
**Map date:** 1890

**Scale:** 1:2,500

**Printed at:** 1:2,500



Surveyed 1890  
 Revised 1890  
 Edition N/A  
 Copyright N/A  
 Levelled N/A



Surveyed 1890  
 Revised N/A  
 Edition 1890  
 Copyright N/A  
 Levelled N/A

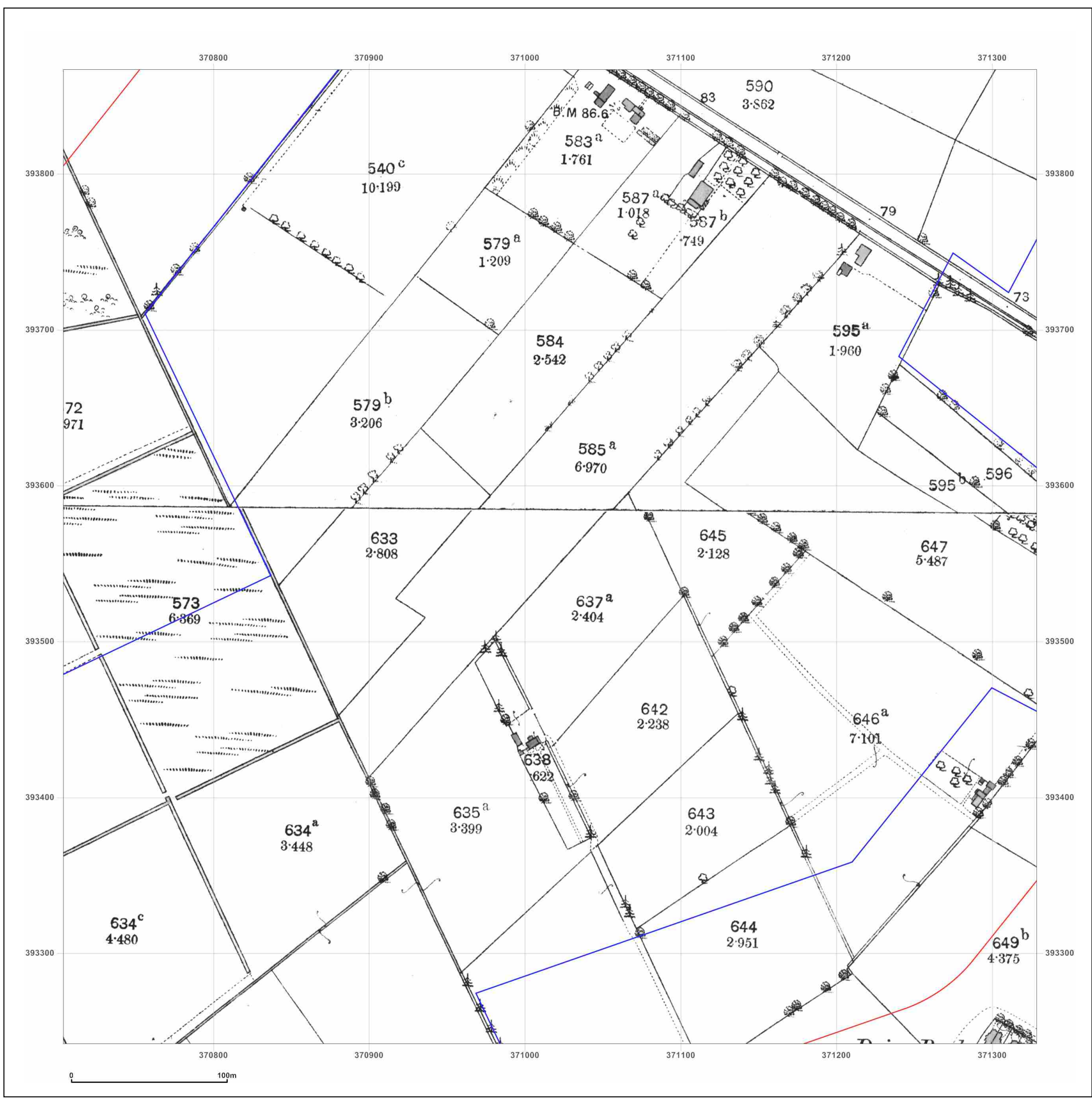


Produced by  
 Groundsure Insights  
 T: 08444 159000  
 E: [info@groundsure.com](mailto:info@groundsure.com)  
 W: [www.groundsure.com](http://www.groundsure.com)

© Crown copyright and database rights 2018 Ordnance Survey 100035207

Production date: 19 October 2018

Map legend available at:  
[www.groundsure.com/sites/default/files/groundsure\\_legend.pdf](http://www.groundsure.com/sites/default/files/groundsure_legend.pdf)



**Site Details:**

Land North of Irlam Station

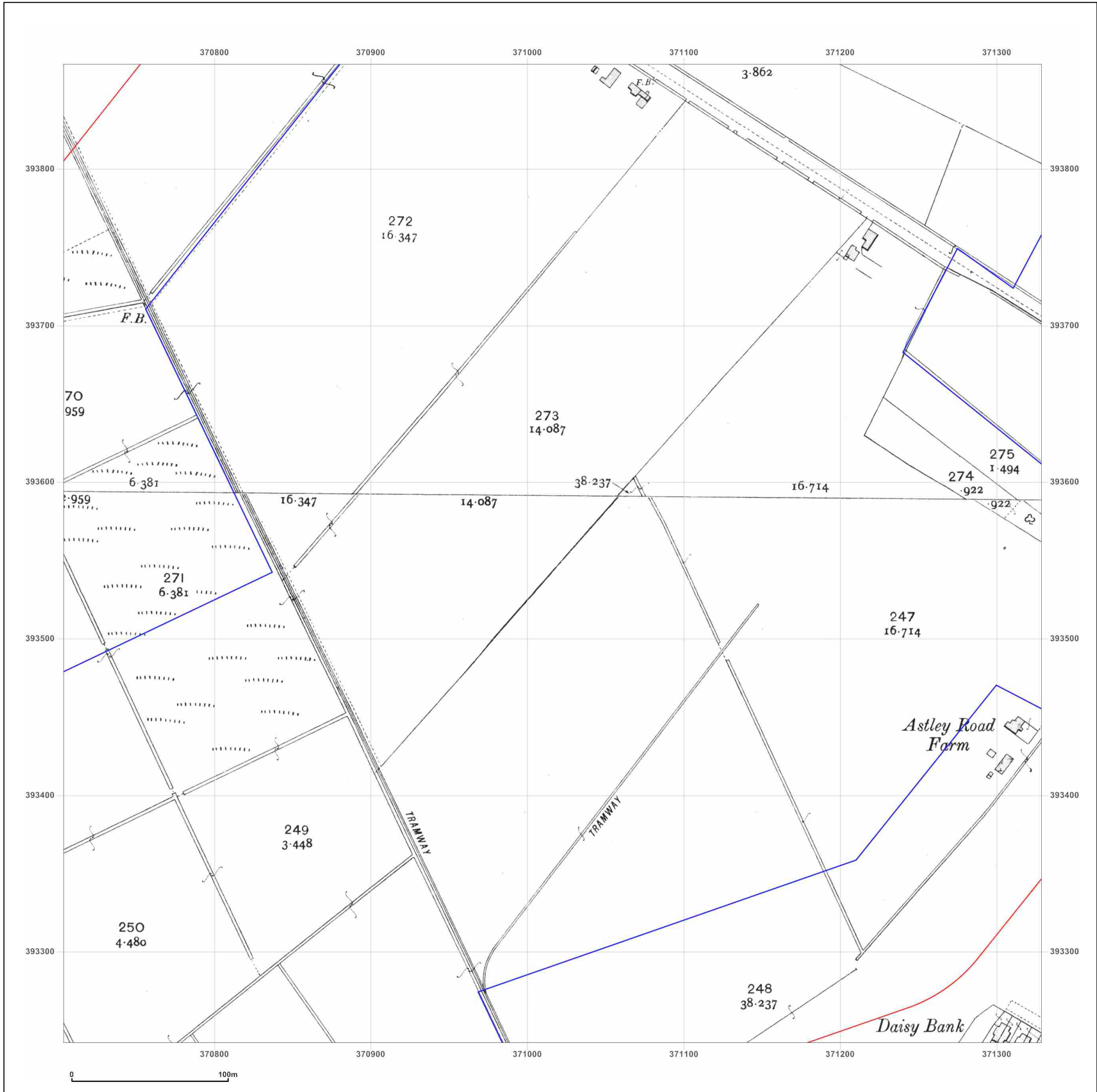
**Client Ref:** 4500355959  
**Report Ref:** GS-5545542  
**Grid Ref:** 371016, 393554

**Map Name:** County Series

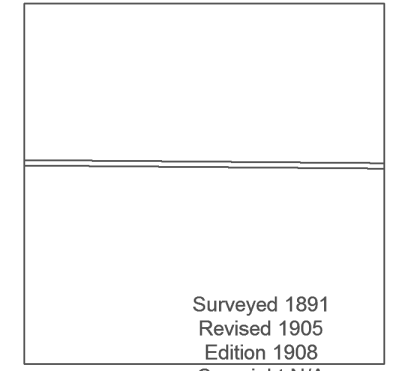
**Map date:** 1908

**Scale:** 1:2,500

**Printed at:** 1:2,500



Surveyed 1908  
 Revised 1908  
 Edition N/A  
 Copyright N/A  
 Levelled N/A



Surveyed 1891  
 Revised 1905  
 Edition 1908  
 Copyright N/A  
 Levelled N/A

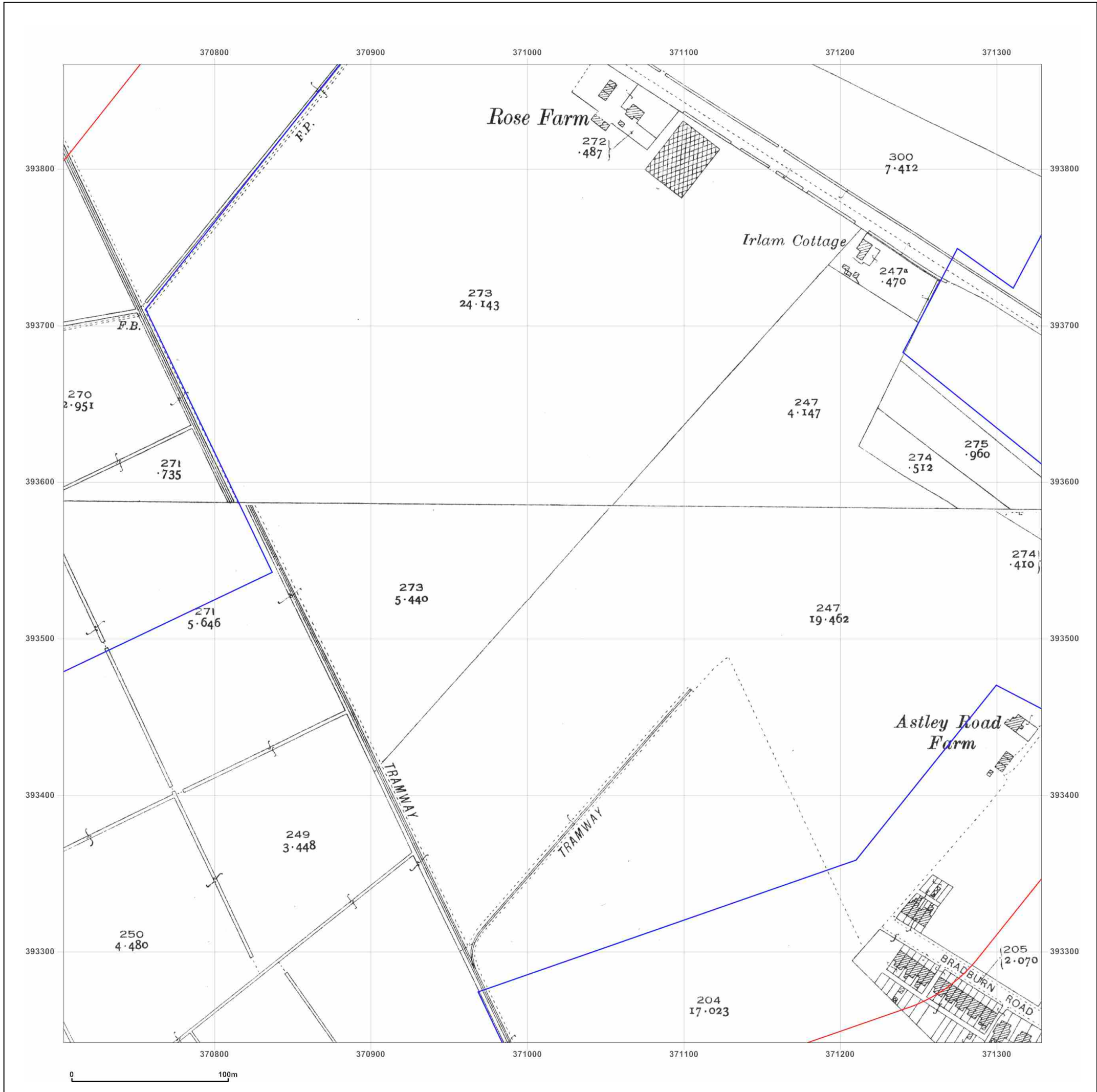


Produced by  
 Groundsure Insights  
 T: 08444 159000  
 E: [info@groundsure.com](mailto:info@groundsure.com)  
 W: [www.groundsure.com](http://www.groundsure.com)

© Crown copyright and database rights 2018 Ordnance Survey 100035207

Production date: 19 October 2018

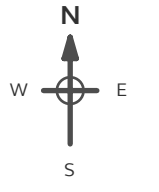
Map legend available at:  
[www.groundsure.com/sites/default/files/groundsure\\_legend.pdf](http://www.groundsure.com/sites/default/files/groundsure_legend.pdf)



**Site Details:**  
Land North of Irlam Station


**Client Ref:** 4500355959  
**Report Ref:** GS-5545542  
**Grid Ref:** 371016, 393554

**Map Name:** County Series  
**Map date:** 1928  
**Scale:** 1:2,500  
**Printed at:** 1:2,500



Surveyed 1928  
Revised 1928  
Edition N/A  
Copyright N/A  
Levelled N/A

Surveyed 1928  
Revised 1926  
Edition 1928  
Copyright N/A  
Levelled 1926



Produced by  
Groundsure Insights  
T: 08444 159000  
E: [info@groundsure.com](mailto:info@groundsure.com)  
W: [www.groundsure.com](http://www.groundsure.com)

© Crown copyright and database rights 2018 Ordnance Survey 100035207

Production date: 19 October 2018

Map legend available at:  
[www.groundsure.com/sites/default/files/groundsure\\_legend.pdf](http://www.groundsure.com/sites/default/files/groundsure_legend.pdf)

**Site Details:**

Land North of Irlam Station

**Client Ref:** 4500355959  
**Report Ref:** GS-5545542  
**Grid Ref:** 371016, 393554

**Map Name:** County Series


**Map date:** 1937

**Scale:** 1:2,500

**Printed at:** 1:2,500



Surveyed 1937  
 Revised 1937  
 Edition N/A  
 Copyright N/A  
 Levelled N/A



Surveyed 1873  
 Revised 1937  
 Edition N/A  
 Copyright N/A  
 Levelled 1927

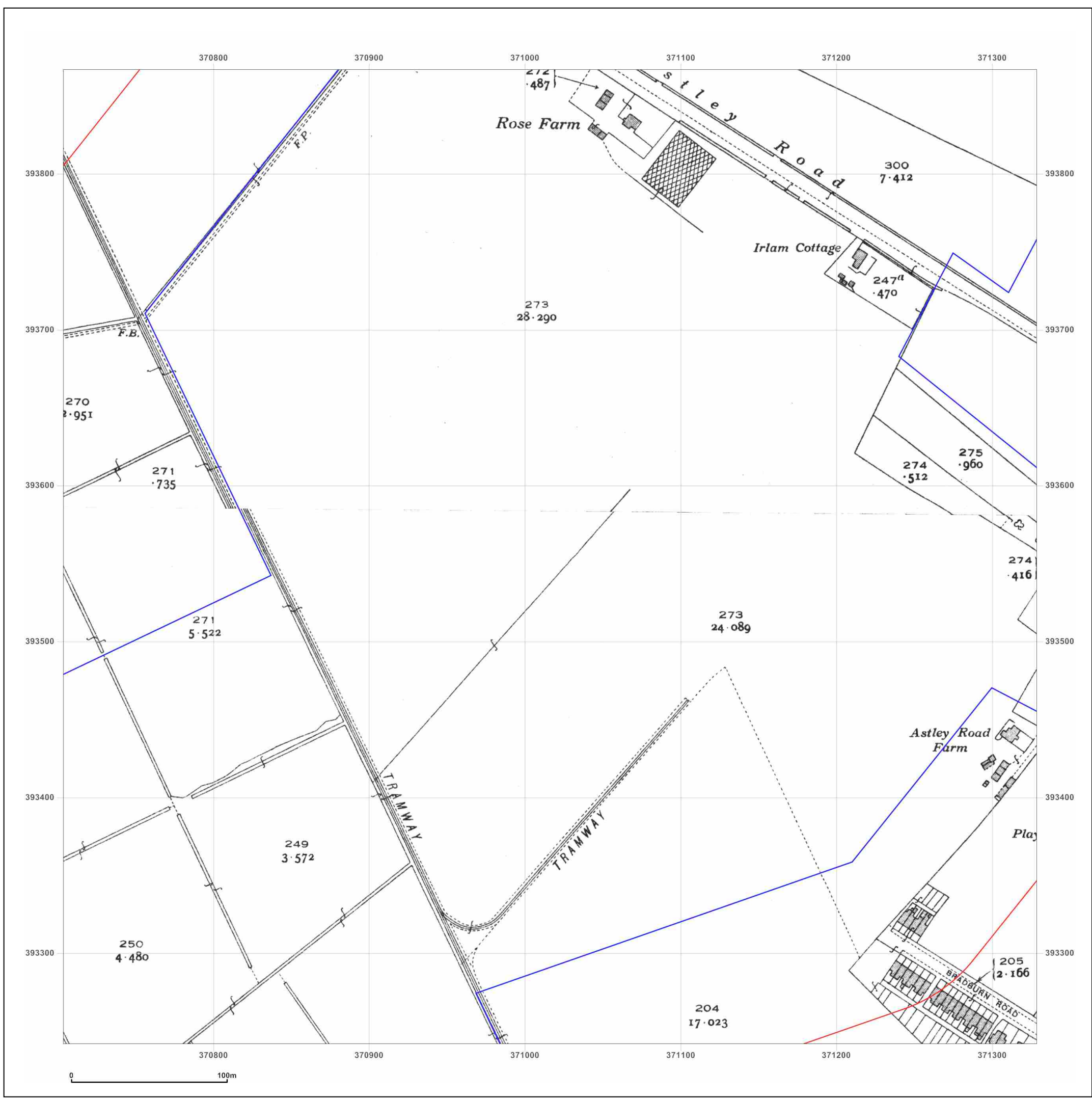


Produced by  
 Groundsure Insights  
 T: 08444 159000  
 E: [info@groundsure.com](mailto:info@groundsure.com)  
 W: [www.groundsure.com](http://www.groundsure.com)

© Crown copyright and database rights 2018 Ordnance Survey 100035207

Production date: 19 October 2018

Map legend available at:  
[www.groundsure.com/sites/default/files/groundsure\\_legend.pdf](http://www.groundsure.com/sites/default/files/groundsure_legend.pdf)



**Site Details:**

Land North of Irlam Station

**Client Ref:** 4500355959  
**Report Ref:** GS-5545542  
**Grid Ref:** 371016, 393554

**Map Name:** National Grid

**Map date:** 1965

**Scale:** 1:1,250

**Printed at:** 1:2,000



Surveyed 1964  
 Revised 1964  
 Edition N/A  
 Copyright 1965  
 Levelled 1958

Surveyed 1964  
 Revised 1964  
 Edition N/A  
 Copyright 1965  
 Levelled 1958

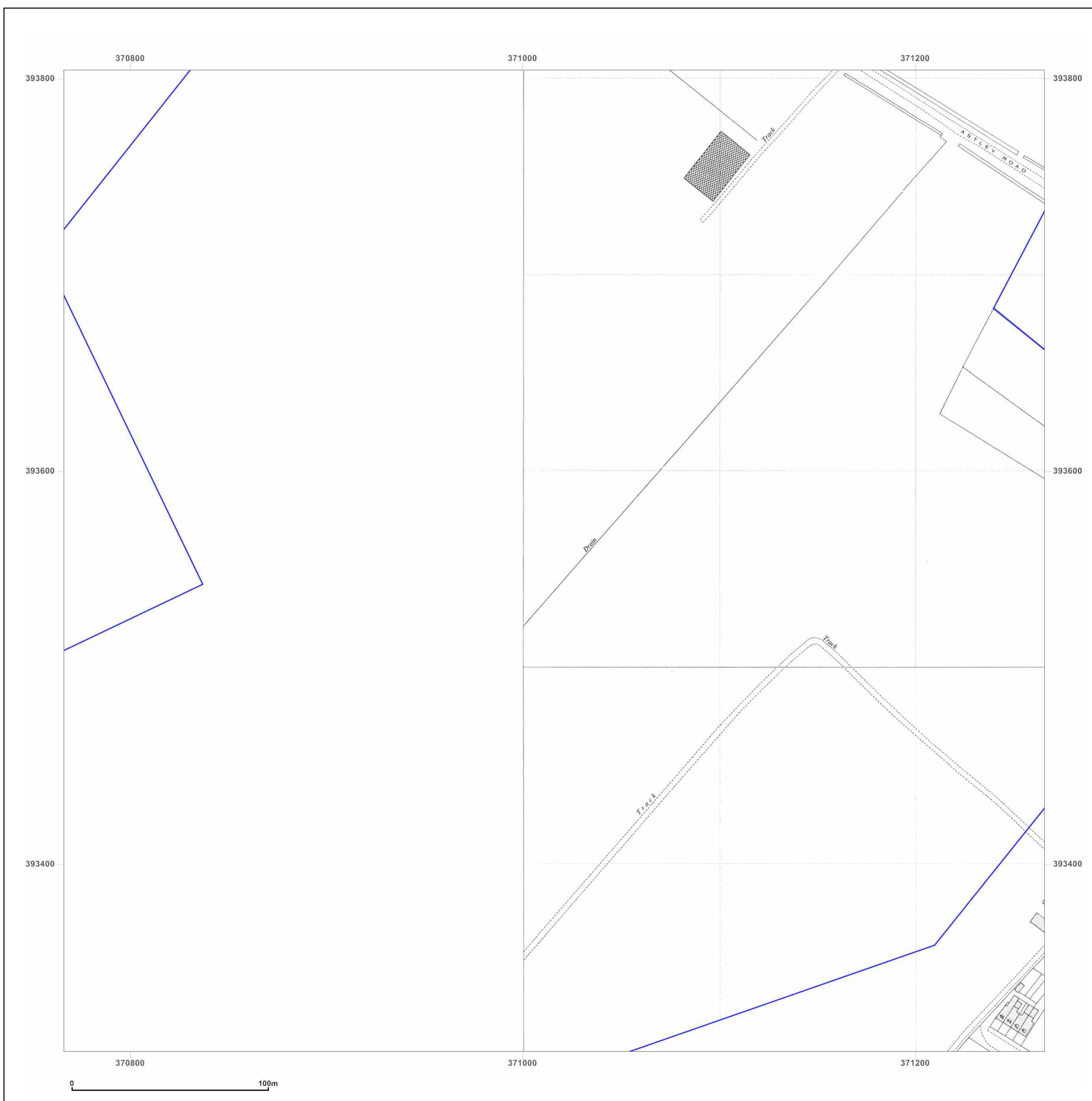


Produced by  
 Groundsure Insights  
 T: 08444 159000  
 E: [info@groundsure.com](mailto:info@groundsure.com)  
 W: [www.groundsure.com](http://www.groundsure.com)

© Crown copyright and database rights 2018 Ordnance Survey 100035207

Production date: 19 October 2018

Map legend available at:  
[www.groundsure.com/sites/default/files/groundsure\\_legend.pdf](http://www.groundsure.com/sites/default/files/groundsure_legend.pdf)



**Site Details:**

Land North of Irlam Station

**Client Ref:** 4500355959  
**Report Ref:** GS-5545542  
**Grid Ref:** 371016, 393554

**Map Name:** National Grid


**Map date:** 1966

**Scale:** 1:2,500

**Printed at:** 1:2,500



Surveyed 1966  
 Revised 1966  
 Edition N/A  
 Copyright 1967  
 Levelled 1958

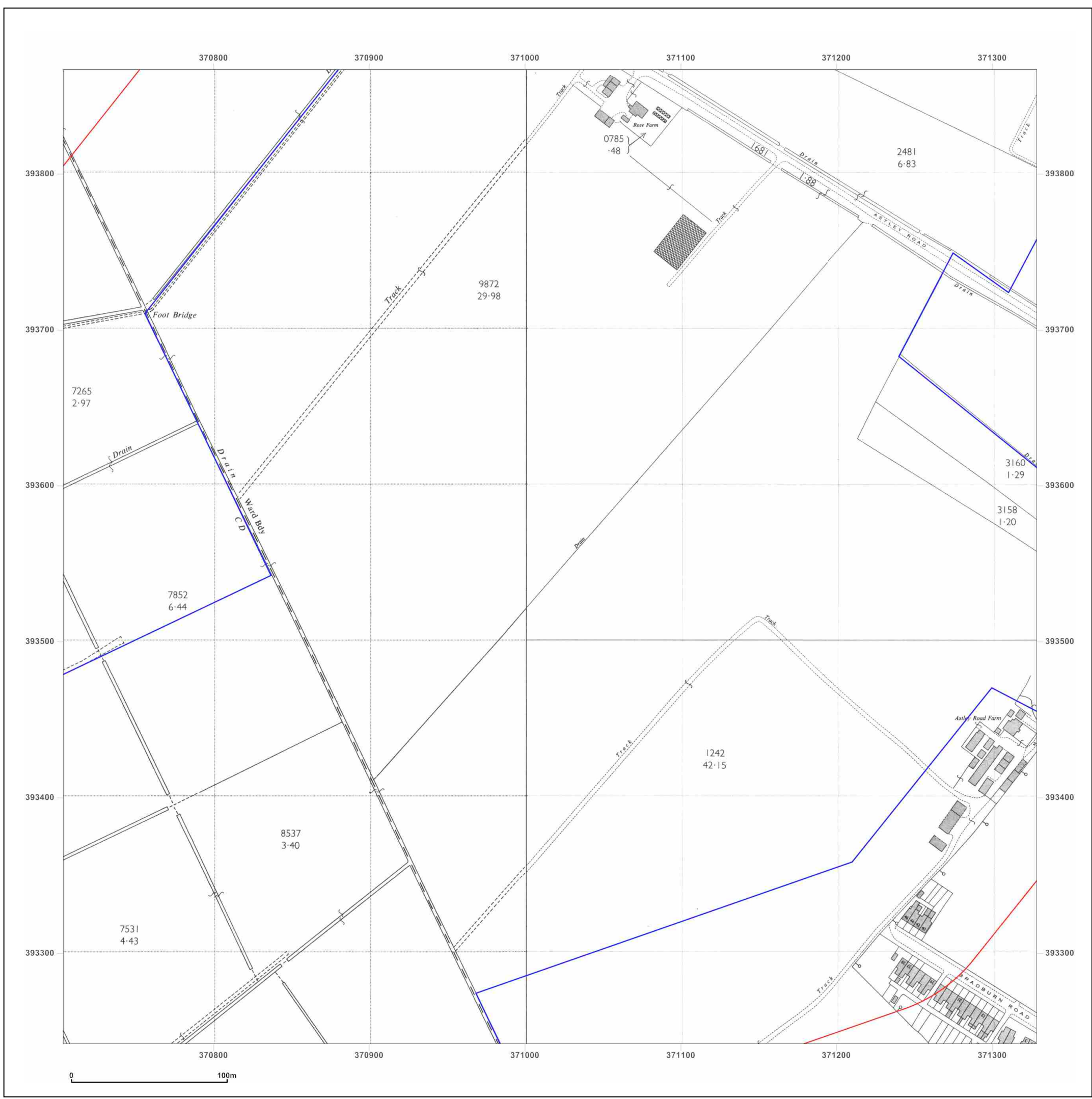


Produced by  
 Groundsure Insights  
 T: 08444 159000  
 E: [info@groundsure.com](mailto:info@groundsure.com)  
 W: [www.groundsure.com](http://www.groundsure.com)

© Crown copyright and database rights 2018 Ordnance Survey 100035207

Production date: 19 October 2018

Map legend available at:  
[www.groundsure.com/sites/default/files/groundsure\\_legend.pdf](http://www.groundsure.com/sites/default/files/groundsure_legend.pdf)



**Site Details:**

Land North of Irlam Station


**Client Ref:** 4500355959  
**Report Ref:** GS-5545542  
**Grid Ref:** 371016, 393554

**Map Name:** National Grid

**Map date:** 1967

**Scale:** 1:2,500

**Printed at:** 1:2,500



Surveyed N/A  
 Revised N/A  
 Edition N/A  
 Copyright N/A  
 Levelled N/A

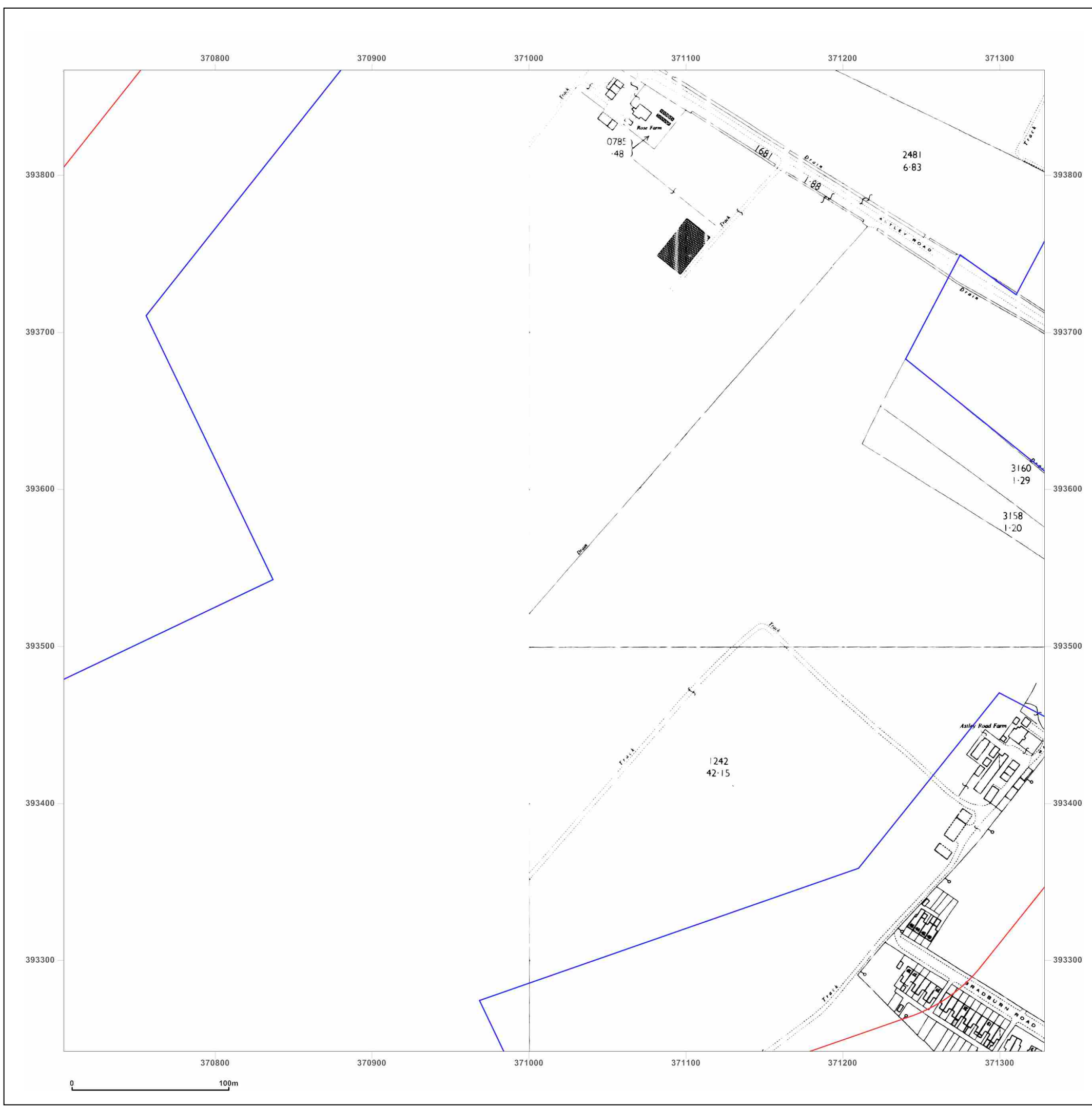


Produced by  
 Groundsure Insights  
 T: 08444 159000  
 E: [info@groundsure.com](mailto:info@groundsure.com)  
 W: [www.groundsure.com](http://www.groundsure.com)

© Crown copyright and database rights 2018 Ordnance Survey 100035207

Production date: 19 October 2018

Map legend available at:  
[www.groundsure.com/sites/default/files/groundsure\\_legend.pdf](http://www.groundsure.com/sites/default/files/groundsure_legend.pdf)





**Site Details:**

Land North of Irlam Station


**Client Ref:** 4500355959  
**Report Ref:** GS-5545542  
**Grid Ref:** 371016, 393554

**Map Name:** National Grid

**Map date:** 1971

**Scale:** 1:1,250

**Printed at:** 1:2,000



Surveyed 1964  
 Revised 1971  
 Edition N/A  
 Copyright 1971  
 Levelled 1958



Produced by  
 Groundsure Insights  
 T: 08444 159000  
 E: [info@groundsure.com](mailto:info@groundsure.com)  
 W: [www.groundsure.com](http://www.groundsure.com)

© Crown copyright and database rights 2018 Ordnance Survey 100035207

Production date: 19 October 2018

Map legend available at:  
[www.groundsure.com/sites/default/files/groundsure\\_legend.pdf](http://www.groundsure.com/sites/default/files/groundsure_legend.pdf)

**Site Details:**

Land North of Irlam Station


**Client Ref:** 4500355959  
**Report Ref:** GS-5545542  
**Grid Ref:** 371016, 393554

**Map Name:** National Grid


**Map date:** 1983-1986

**Scale:** 1:1,250

**Printed at:** 1:2,000



Surveyed N/A	Revised N/A	Edition N/A	Copyright 1983	Levelled 1958
Surveyed 1958	Revised 1986	Edition N/A	Copyright 1986	Levelled 1958



Produced by  
 Groundsure Insights  
 T: 08444 159000  
 E: [info@groundsure.com](mailto:info@groundsure.com)  
 W: [www.groundsure.com](http://www.groundsure.com)

© Crown copyright and database rights 2018 Ordnance Survey 100035207

Production date: 19 October 2018

Map legend available at:  
[www.groundsure.com/sites/default/files/groundsure\\_legend.pdf](http://www.groundsure.com/sites/default/files/groundsure_legend.pdf)

**Site Details:**

Land North of Irlam Station

**Client Ref:** 4500355959  
**Report Ref:** GS-5545542  
**Grid Ref:** 371016, 393554

**Map Name:** National Grid

**Map date:** 1989-1992

**Scale:** 1:1,250

**Printed at:** 1:2,000



Surveyed 1958  
 Revised 1989  
 Edition N/A  
 Copyright 1989  
 Levelled 1958

Surveyed N/A  
 Revised N/A  
 Edition N/A  
 Copyright 1992  
 Levelled N/A




Produced by  
 Groundsure Insights  
 T: 08444 159000  
 E: [info@groundsure.com](mailto:info@groundsure.com)  
 W: [www.groundsure.com](http://www.groundsure.com)

© Crown copyright and database rights 2018 Ordnance Survey 100035207

Production date: 19 October 2018

Map legend available at:  
[www.groundsure.com/sites/default/files/groundsure\\_legend.pdf](http://www.groundsure.com/sites/default/files/groundsure_legend.pdf)



**Site Details:**

Land North of Irlam Station

**Client Ref:** 4500355959  
**Report Ref:** GS-5545542  
**Grid Ref:** 371016, 393554

**Map Name:** National Grid

**Map date:** 1992

**Scale:** 1:2,500

**Printed at:** 1:2,500



Surveyed 1992  
 Revised 1992  
 Edition N/A  
 Copyright 1992  
 Levelled N/A

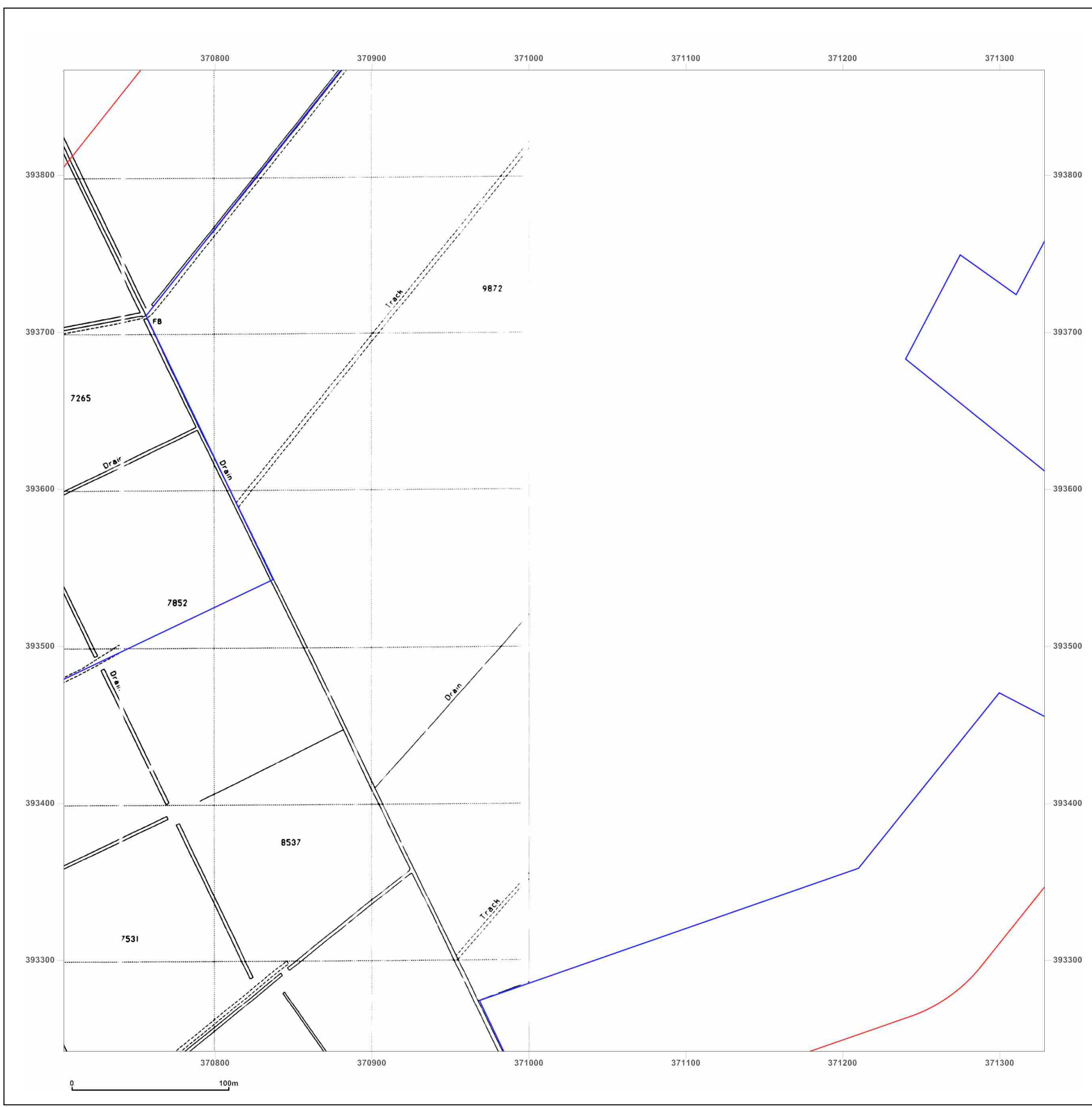


Produced by  
 Groundsure Insights  
 T: 08444 159000  
 E: [info@groundsure.com](mailto:info@groundsure.com)  
 W: [www.groundsure.com](http://www.groundsure.com)

© Crown copyright and database rights 2018 Ordnance Survey 100035207

Production date: 19 October 2018

Map legend available at:  
[www.groundsure.com/sites/default/files/groundsure\\_legend.pdf](http://www.groundsure.com/sites/default/files/groundsure_legend.pdf)



**Site Details:**

Land North of Irlam Station

**Client Ref:** 4500355959  
**Report Ref:** GS-5545542  
**Grid Ref:** 371016, 393554

**Map Name:** National Grid

**Map date:** 1992

**Scale:** 1:2,500

**Printed at:** 1:2,500



Surveyed 1992  
 Revised 1992  
 Edition N/A  
 Copyright 1992  
 Levelled N/A

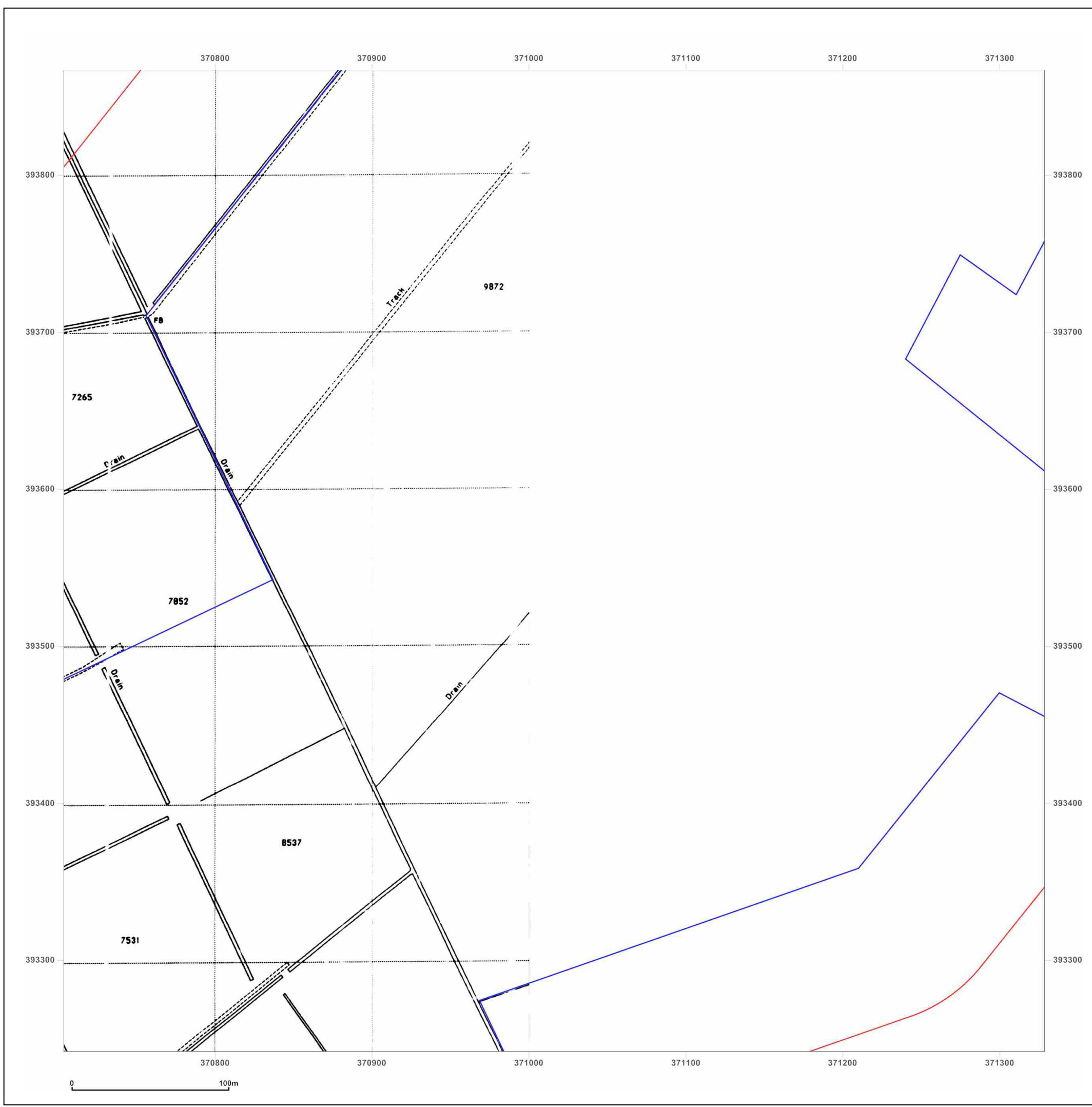


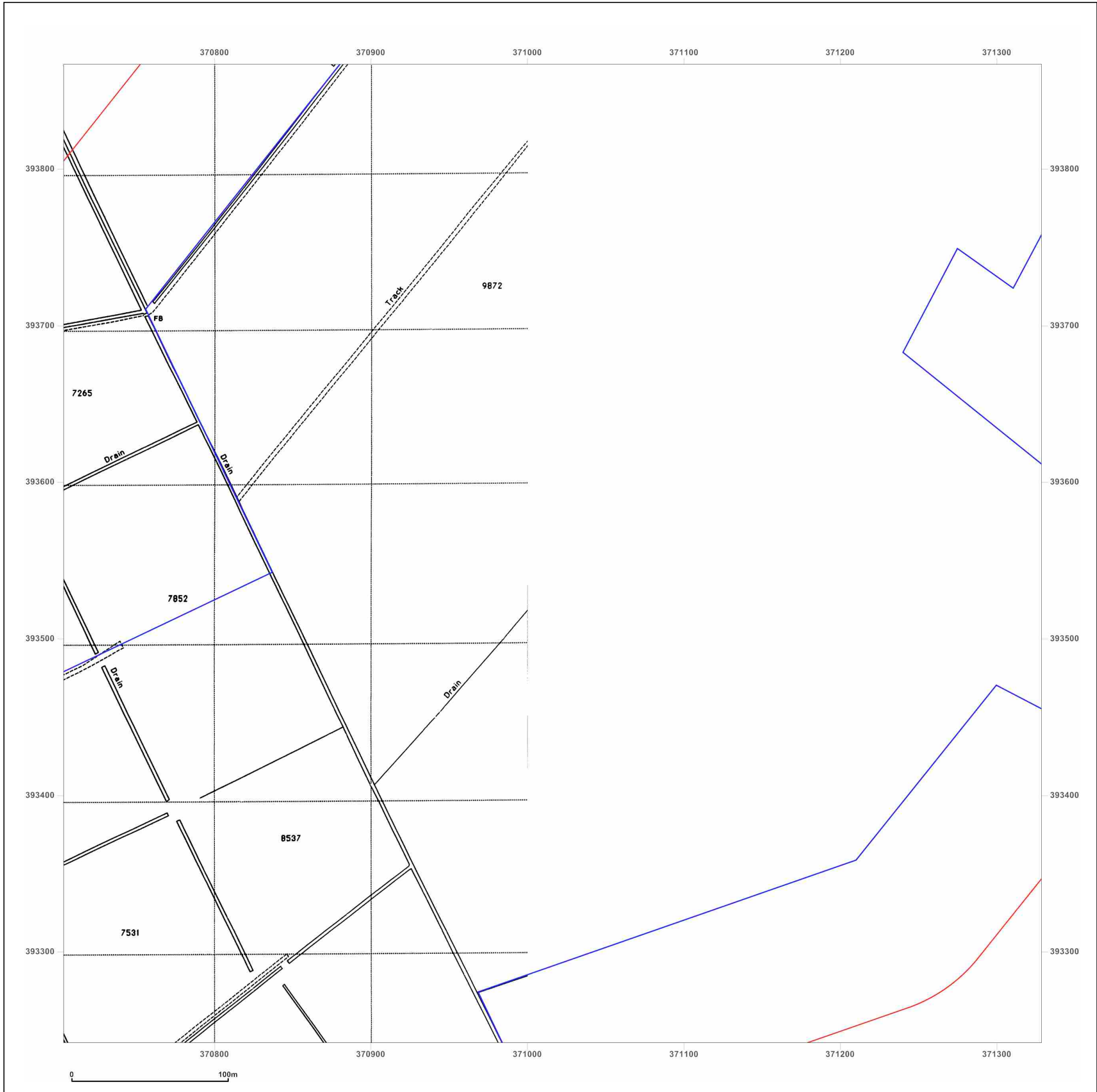
Produced by  
 Groundsure Insights  
 T: 08444 159000  
 E: [info@groundsure.com](mailto:info@groundsure.com)  
 W: [www.groundsure.com](http://www.groundsure.com)

© Crown copyright and database rights 2018 Ordnance Survey 100035207

Production date: 19 October 2018

Map legend available at:  
[www.groundsure.com/sites/default/files/groundsure\\_legend.pdf](http://www.groundsure.com/sites/default/files/groundsure_legend.pdf)





**Site Details:**

Land North of Irlam Station

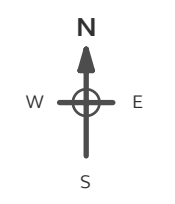
**Client Ref:** 4500355959  
**Report Ref:** GS-5545542  
**Grid Ref:** 371016, 393554

**Map Name:** National Grid


**Map date:** 1992

**Scale:** 1:2,500

**Printed at:** 1:2,500



Surveyed 1992  
 Revised 1992  
 Edition N/A  
 Copyright 1992  
 Levelled N/A



Produced by  
 Groundsure Insights  
 T: 08444 159000  
 E: [info@groundsure.com](mailto:info@groundsure.com)  
 W: [www.groundsure.com](http://www.groundsure.com)

© Crown copyright and database rights 2018 Ordnance Survey 100035207

Production date: 19 October 2018

Map legend available at:  
[www.groundsure.com/sites/default/files/groundsure\\_legend.pdf](http://www.groundsure.com/sites/default/files/groundsure_legend.pdf)

**Site Details:**

Land North of Irlam Station


**Client Ref:** 4500355959  
**Report Ref:** GS-5545542  
**Grid Ref:** 371016, 393554

**Map Name:** National Grid

**Map date:** 1992-1993

**Scale:** 1:1,250

**Printed at:** 1:2,000



Surveyed N/A	Revised N/A	Edition N/A	Copyright 1992	Levelled N/A
Surveyed N/A	Revised N/A	Edition N/A	Copyright 1993	Levelled N/A



Produced by  
 Groundsure Insights  
 T: 08444 159000  
 E: [info@groundsure.com](mailto:info@groundsure.com)  
 W: [www.groundsure.com](http://www.groundsure.com)

© Crown copyright and database rights 2018 Ordnance Survey 100035207

Production date: 19 October 2018

Map legend available at:  
[www.groundsure.com/sites/default/files/groundsure\\_legend.pdf](http://www.groundsure.com/sites/default/files/groundsure_legend.pdf)

**Site Details:**

Land North of Irlam Station

**Client Ref:** 4500355959  
**Report Ref:** GS-5545542  
**Grid Ref:** 371016, 393554

**Map Name:** National Grid


**Map date:** 1993-1994

**Scale:** 1:1,250

**Printed at:** 1:2,000



	Surveyed N/A Revised N/A Edition N/A Copyright 1994 Levelled N/A
	Surveyed 1993 Revised 1993 Edition N/A Copyright 1993 Levelled N/A

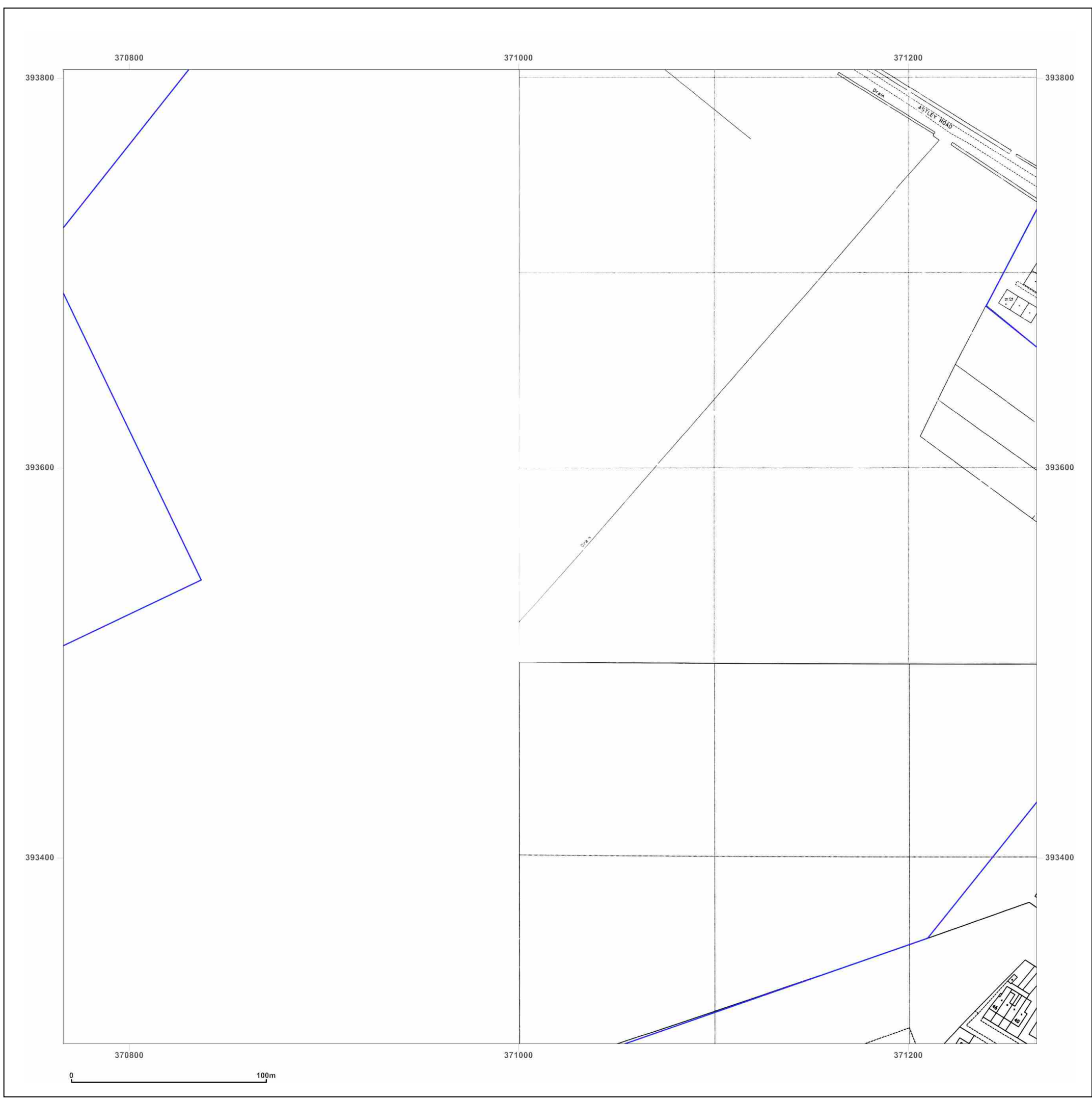


Produced by  
 Groundsure Insights  
 T: 08444 159000  
 E: [info@groundsure.com](mailto:info@groundsure.com)  
 W: [www.groundsure.com](http://www.groundsure.com)

© Crown copyright and database rights 2018 Ordnance Survey 100035207

Production date: 19 October 2018

Map legend available at:  
[www.groundsure.com/sites/default/files/groundsure\\_legend.pdf](http://www.groundsure.com/sites/default/files/groundsure_legend.pdf)





**Site Details:**

Land North of Irlam Station

**Client Ref:** 4500355959  
**Report Ref:** GS-5545542  
**Grid Ref:** 371016, 393554

**Map Name:** National Grid


**Map date:** 1994

**Scale:** 1:1,250

**Printed at:** 1:2,000



Surveyed 1994  
 Revised 1994  
 Edition N/A  
 Copyright 1994  
 Levelled N/A



Produced by  
 Groundsure Insights  
 T: 08444 159000  
 E: [info@groundsure.com](mailto:info@groundsure.com)  
 W: [www.groundsure.com](http://www.groundsure.com)

© Crown copyright and database rights 2018 Ordnance Survey 100035207

Production date: 19 October 2018

Map legend available at:  
[www.groundsure.com/sites/default/files/groundsure\\_legend.pdf](http://www.groundsure.com/sites/default/files/groundsure_legend.pdf)

